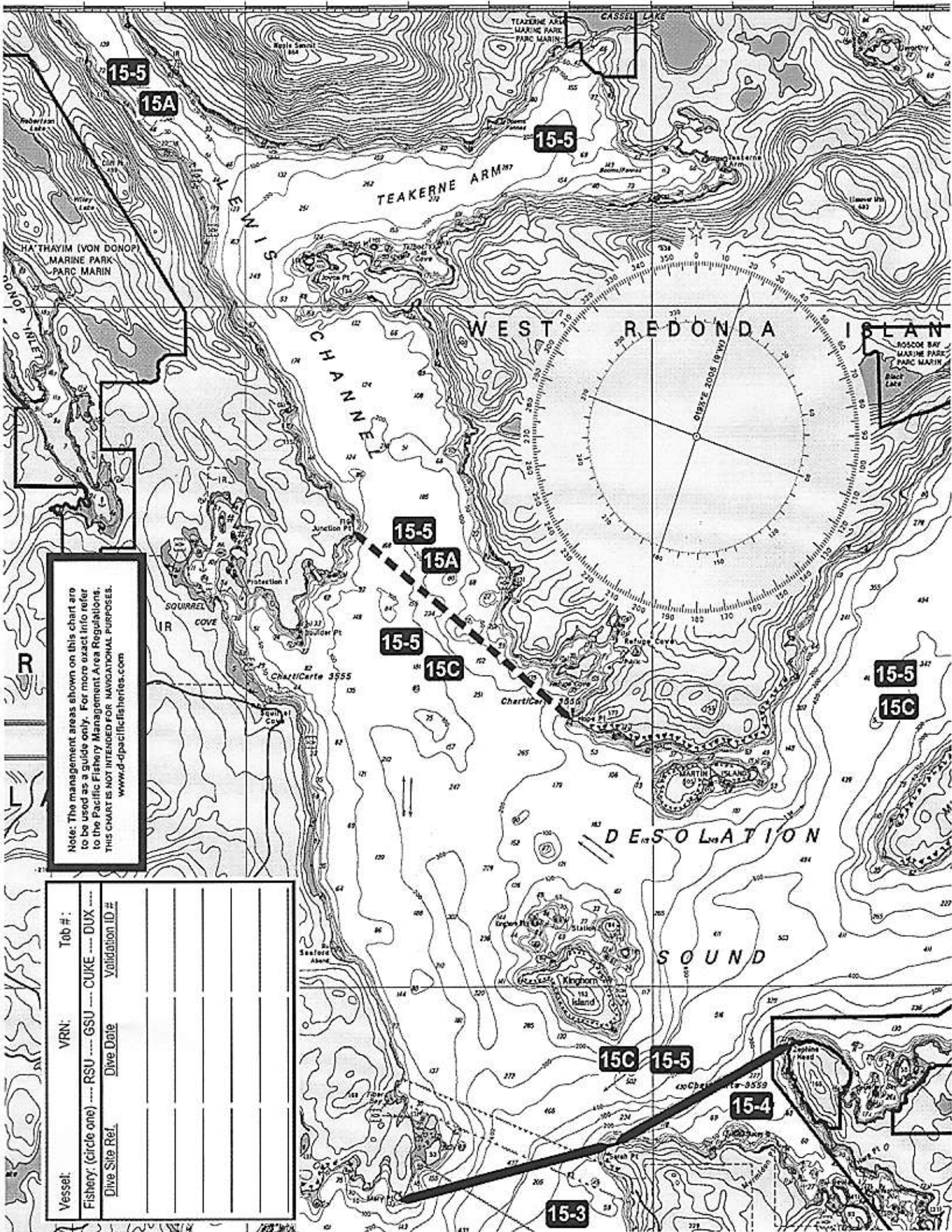
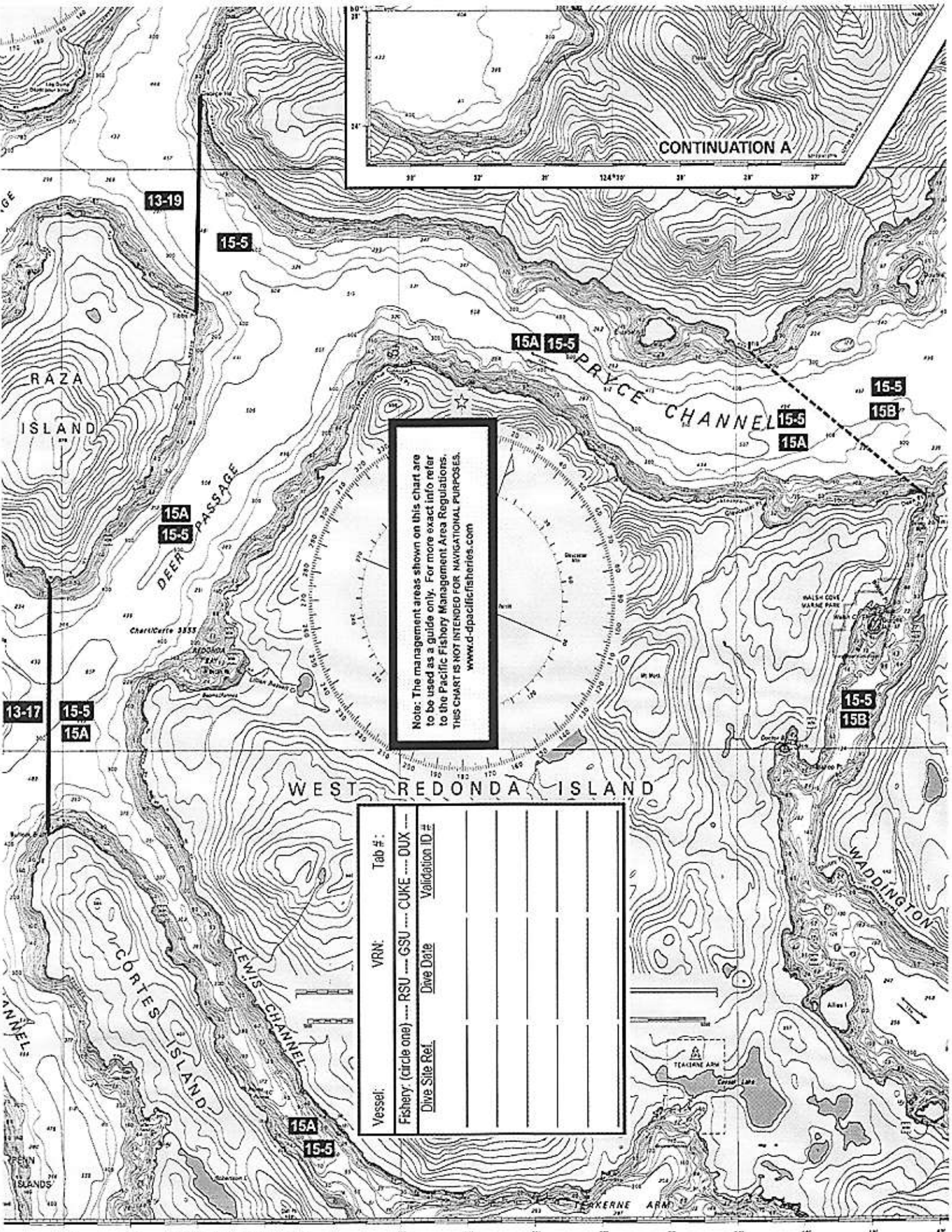
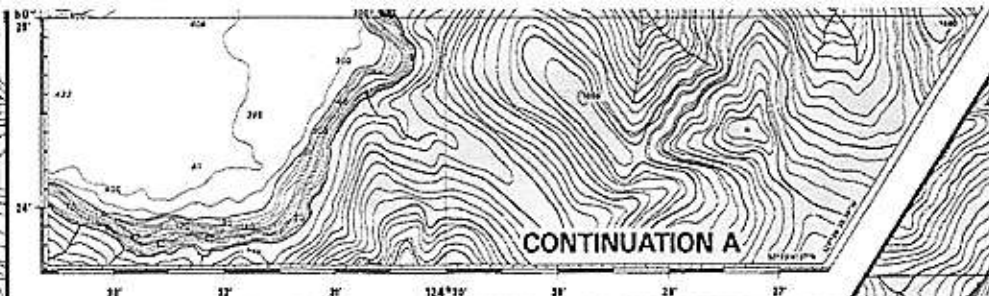


Figure 17. QMA 15A West Redonda: Portion of Subarea 15-5. QMA 15B East Redonda: Portion of Subarea 15-5. QMA 15C South Desolation: Subarea 15-4 and portion of Subarea 15-5.



Note: The management areas shown on this chart are to be used as a guide only. For more exact info refer to the Pacific Fishery Management Area Regulations. THIS CHART IS NOT INTENDED FOR NAVIGATIONAL PURPOSES. www.d-tpacificfisheries.com

| | | |
|---|-----------|-----------------|
| Vessel: | VRN: | Tab #: |
| Fishery: (circle one) RSU GSU CUKE DUX | Dive Date | Validation ID # |
| | | |
| | | |
| | | |
| | | |



Note: The management areas shown on this chart are to be used as a guide only. For more exact info refer to the Pacific Fishery Management Area Regulations. THIS CHART IS NOT INTENDED FOR NAVIGATIONAL PURPOSES. www.dpacificheries.com

| | | |
|--|-----------|-----------------|
| Vessel: | VRN: | Tab #: |
| Fishery: (circle one) RSU GSN CSU CUKE DUX | | |
| Dive Site Ref. | Dive Date | Validation ID # |
| | | |
| | | |
| | | |
| | | |
| | | |
| | | |

